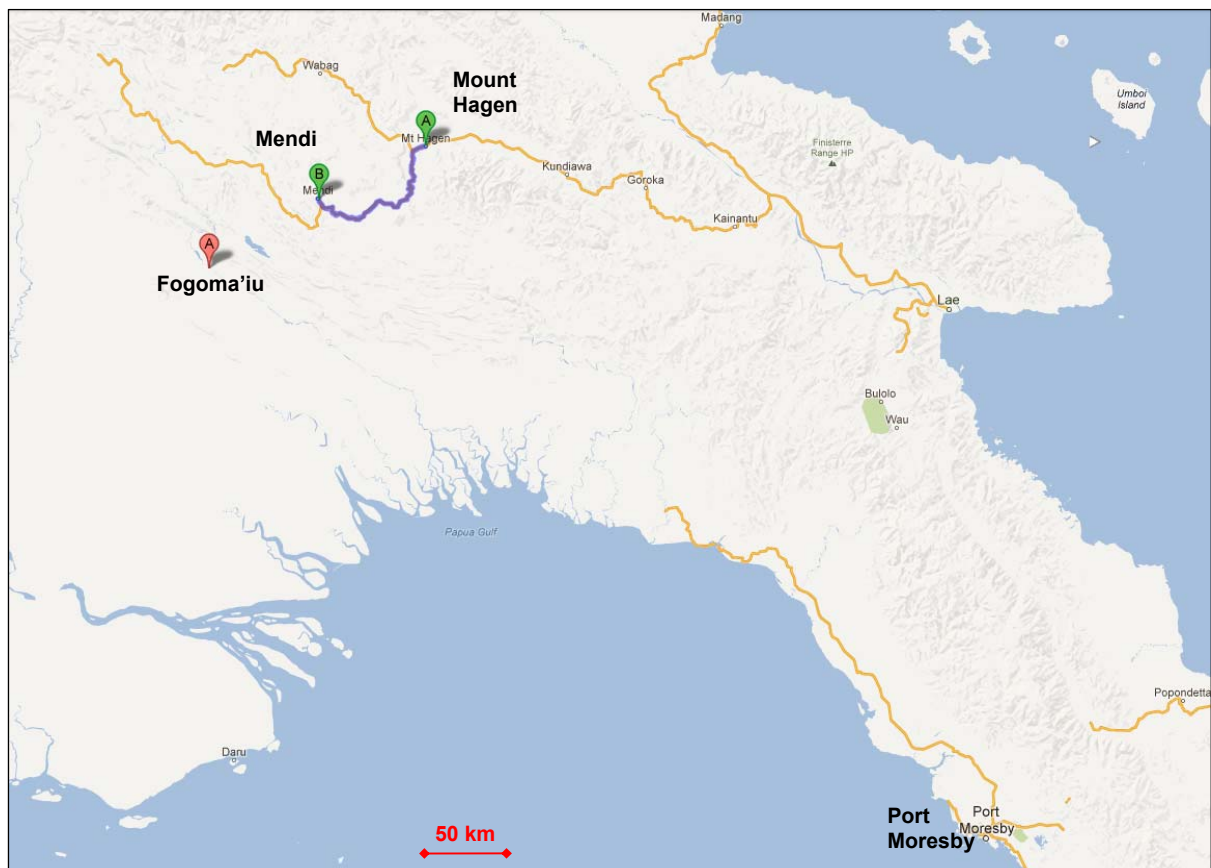




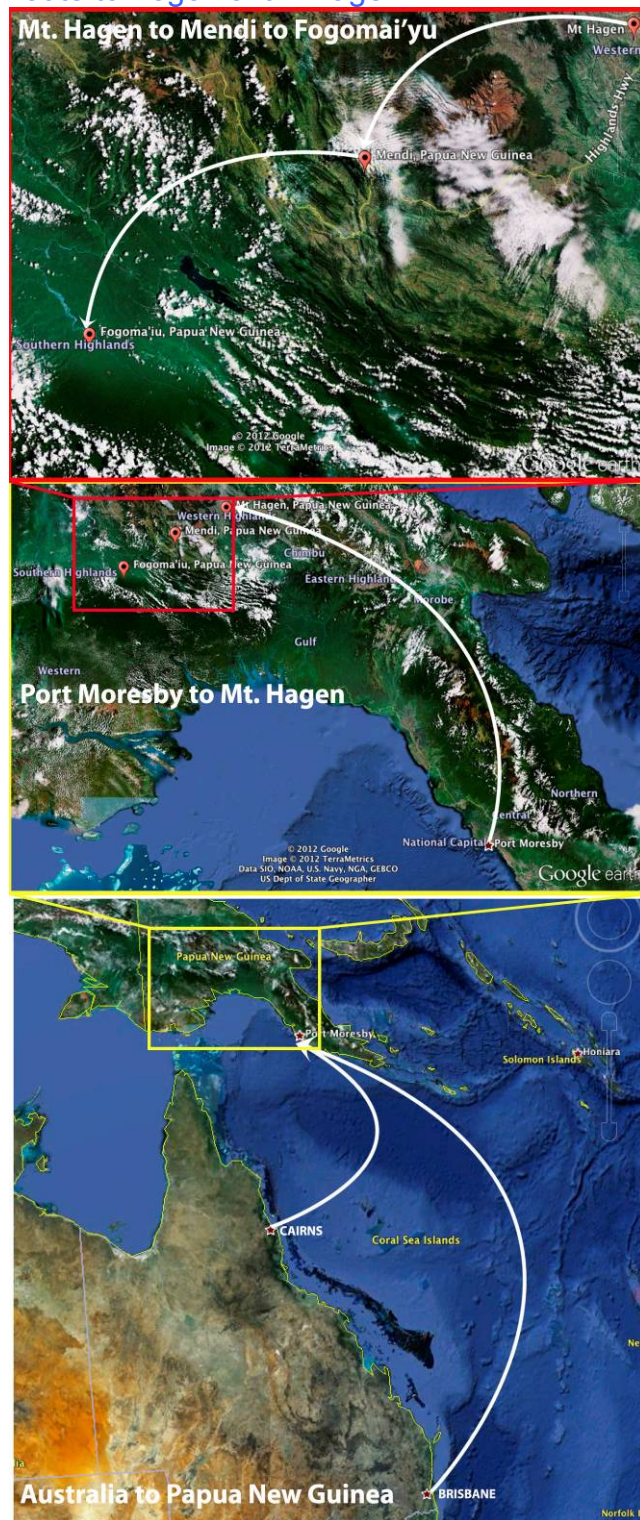
Map Overview

(boxed area zoomed below)

The road network is very limited in Papua New Guinea, with no connection between the capital (Port Moresby) and the centre or north of the island.

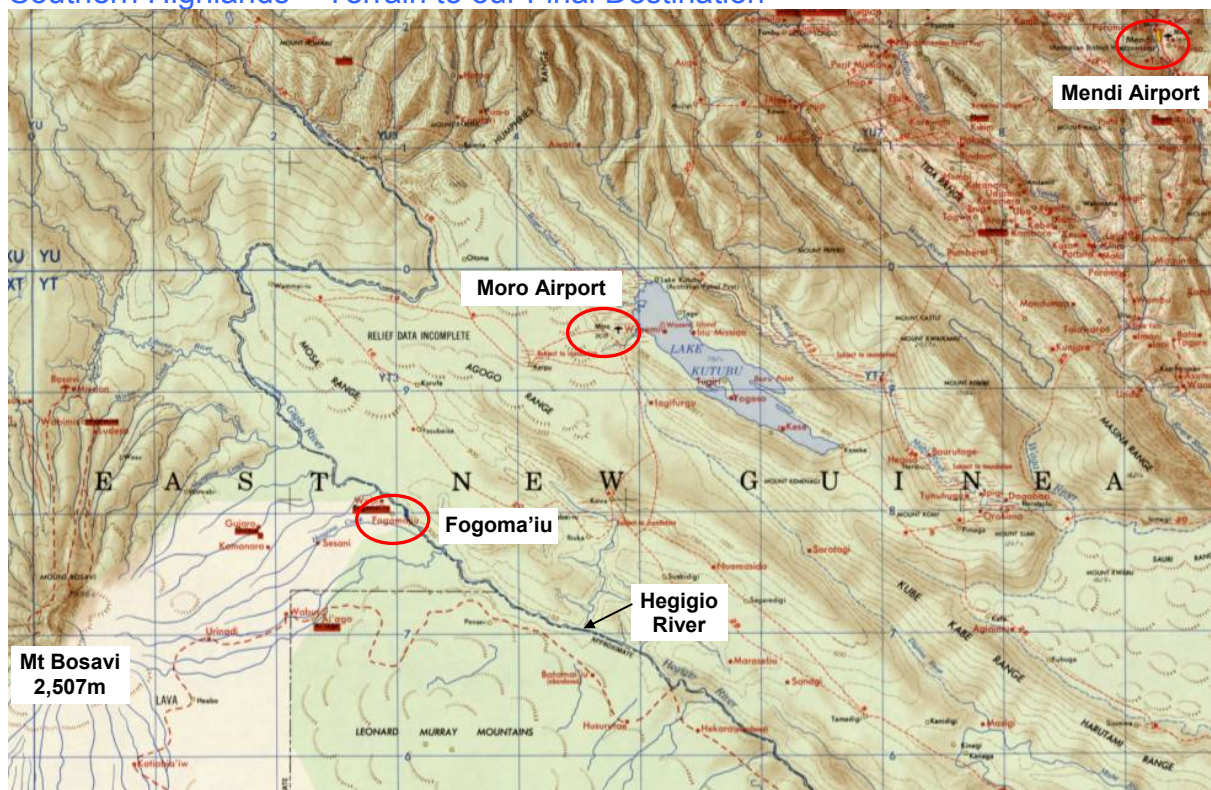


Route to Fogoma'iu Village

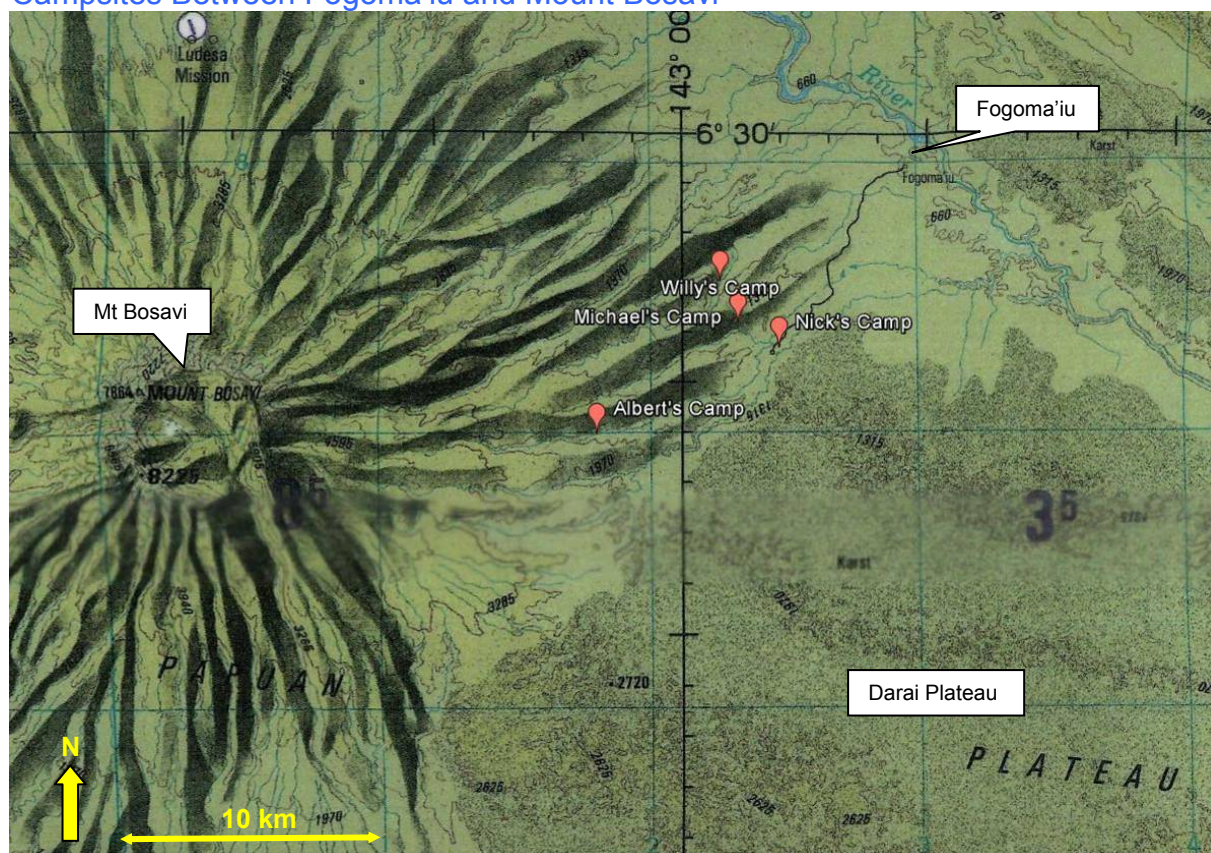


Route from Australia to Fogoma'iu village
Maps © 2012 Google, TerraMetrics

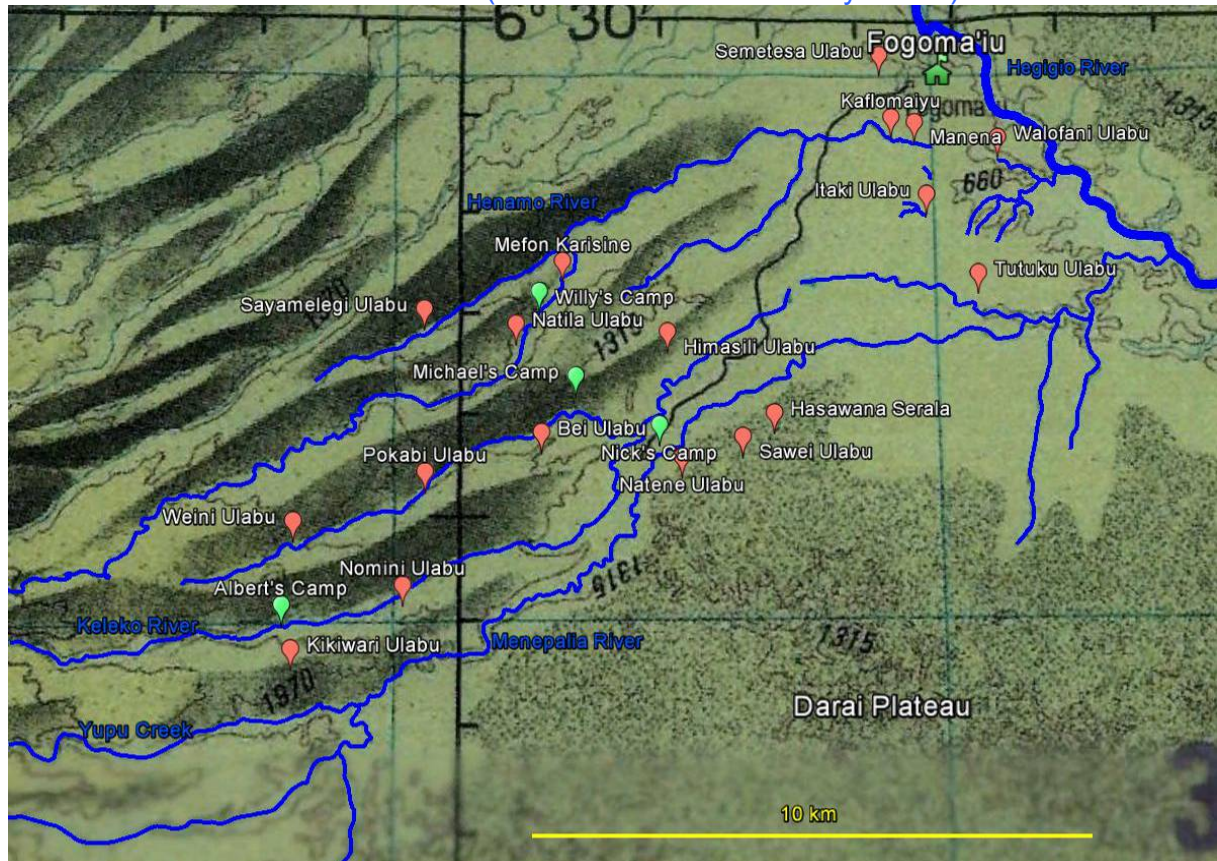
Southern Highlands – Terrain to our Final Destination



Campsites Between Fogoma'iu and Mount Bosavi



Caves on Eastern Side of Bosavi (River Names Provided by Amos)



Satellite View Showing Extent of Bush Coverage

